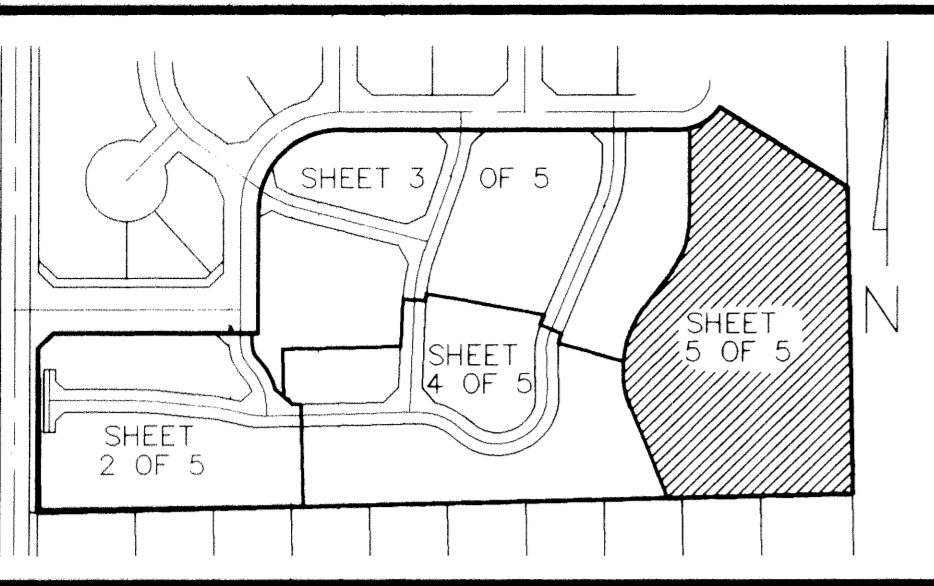


CEDAR RIDGE ESTATES, A P.U.D.

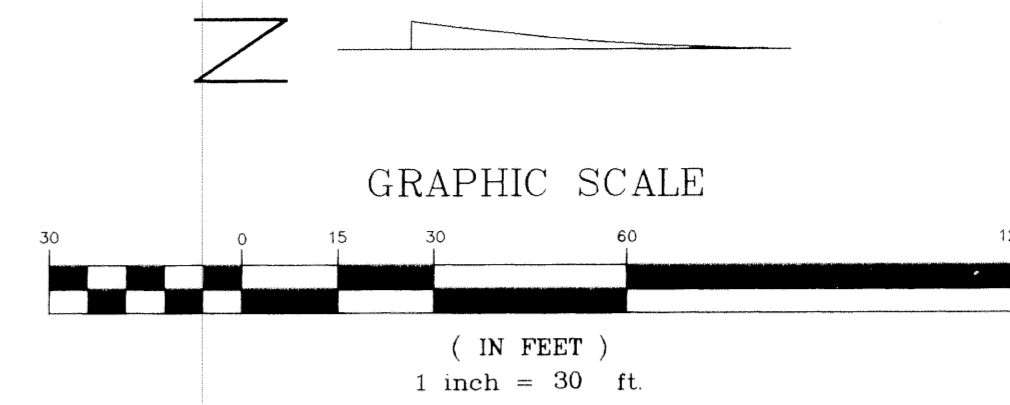
A REPLAT OF PARCEL "C" AND PARCEL "D" AND A PART OF TRACT "S-4" OF CEDAR RIDGE, A P.U.D. & HIGH RIDGE COMMERCE PARK, A P.I.D. AS RECORDED IN PLAT BOOK 46, PAGES 58 THRU 61 OF THE PUBLIC RECORDS OF PALM BEACH COUNTY, FLORIDA. LYING IN SECTION 9, TOWNSHIP 45 SOUTH, RANGE 43 EAST, CITY OF BOYNTON BEACH, PALM BEACH COUNTY, FLORIDA.



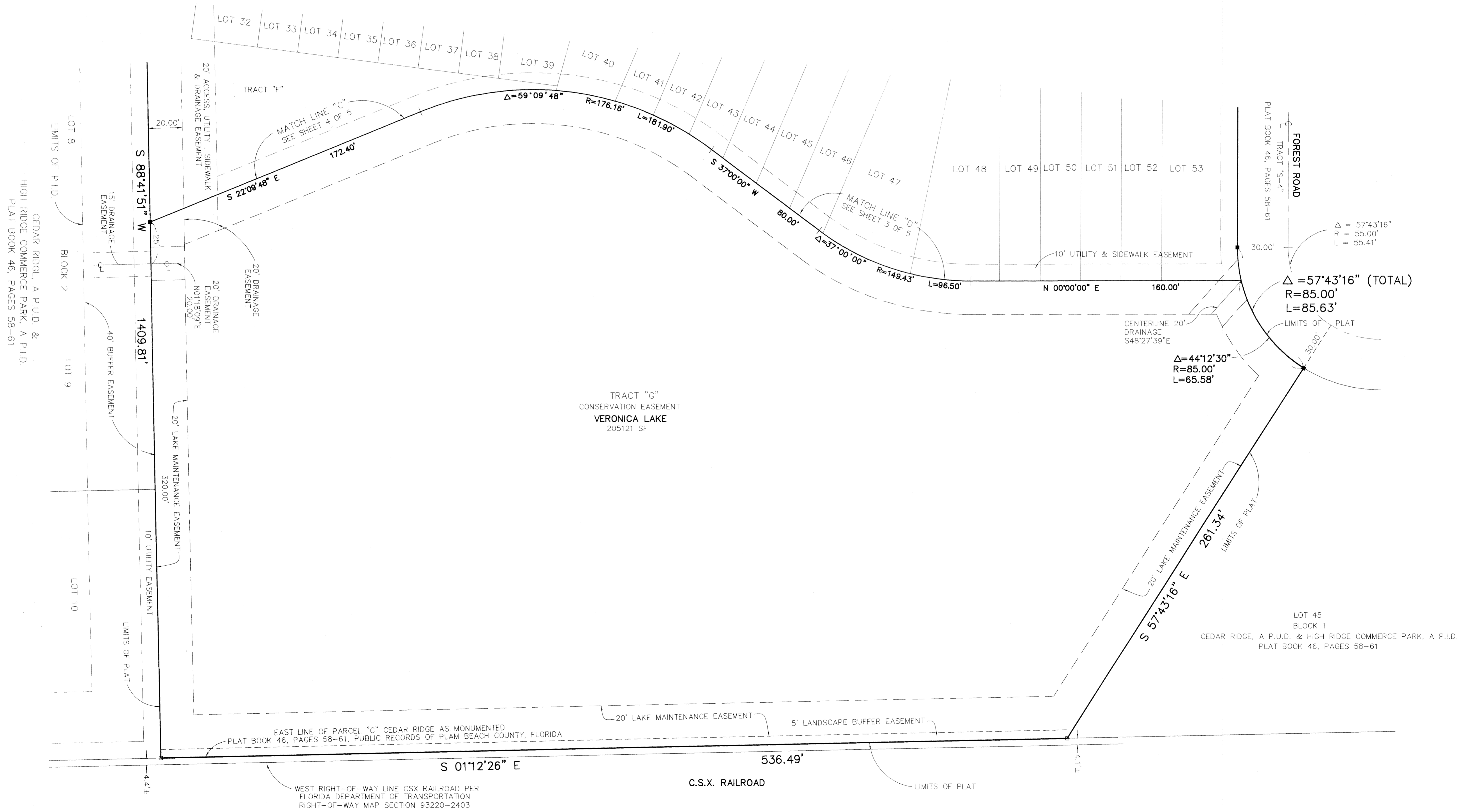
SHEET INDEX MAP NOT TO SCALE

SHEET 5 OF 5

JULY, 1997



STATE OF FLORIDA)
COUNTY OF PALM BEACH) SS
THIS PLAT WAS FILED FOR RECORD AT _____ THIS _____ 1997
DAY OF _____ AND DULY RECORDED IN PLAT BOOK _____ PAGES _____ THROUGH _____
DOROTHY H. WILKEN
CLERK CIRCUIT COURT
BY: _____



SUBDIVISION CEDAR RIDGE ESTATES
BOOK 80 PAGE 32
FLOOD ZONE FLOOD MAP *
QUAD ZONING
SE ZIP CODE
PUD NAME City of Boynton Beach
1A2
489

- LEGEND**
- o = P.C.P. DENOTES PERMANENT CONTROL POINT #3353 (TO BE SET)
 - = P.R.M. DENOTES PERMANENT REFERENCE MONUMENT #3353 (TO BE SET)
 - = P.R.M. DENOTES PERMANENT REFERENCE MONUMENT FOUND
 - P.U.D. = PLANNED UNIT DEVELOPMENT
 - P.I.D. = PLANNED INDUSTRIAL DEVELOPMENT
 - Δ = DELTA OR INCLUDED ANGLE
 - R = RADIUS
 - L = ARC LENGTH

THIS INSTRUMENT PREPARED BY FRANK HILL UNDER THE DIRECTION OF CARL G. MILLER IN THE OFFICES OF:
PARAMOUNT ENGINEERING GROUP
ENGINEERS, ARCHITECTS, PLANNERS, SURVEYORS
141 N.W. 20th ST., Ste. F-7, BOCA RATON, FL. 33431
TELEPHONE: (561) 395-7805 - FAX: (561) 394-0354
L.B. - 0003353 SHEET 5 OF 5